

10 January 2017

Hornsey Park Community Streets – Statutory Consultation
Pedestrian Safety and Accessibility in Hornsey Park
Road between Clarendon Road and Avenue Road

Dear Resident or Business,

Following the recent consultation we have identified a list of schemes for progression in the Hornsey Park Neighbourhood.

The proposed accessibility and environmental improvement works are shown on the plan overleaf. Key features include:

- Safety and accessibility work at Hornsey Park Road/Clarendon Road Junction.
- Central road islands to slow traffic and act as a gateway into the area.
- Trees or planting to be maintained in conjunction with a local residents association.

This notification letter marks the start of a three week period during which we welcome your comments. Please have your say by filling in and returning the enclosed freepost feedback card. Alternatively you can email frontline.consultation@haringey.gov.uk with your views. The closing date for receipt of views and comments is 1 February 2017.

All representations will be considered before a final decision is taken. Should you require further information, email frontline.consultation@haringey.gov.uk and please put 'Hornsey Park' in the email header.

Thank you for your interest.

Yours faithfully



Sustainable Transport: Highways Engineering

Sustainable Transport
Level 5 Alexandra House
10 Station Road, Wood
Green
London N22 7TR







020 8489 1000

www.haringey.gov.uk

This product includes mapping data licensed from Ordnance Survey with the permission of HMSO © Crown Copyright LBH 2011. All rights reserved. License number 100019199.

NOTES:

KEY:

-  Relay the carriageway surface course.40mm
-  Carriageway standard block paving
-  New 600x600mm concrete flag paving
-  Replace existing red colour blister paving
-  New Tree or Planter feature
-  Resin bound surface in tree pit.

Rev	Description	Checked	Date

Project: HORNSEY PARK NEIGHBOURHOOD COMMUNITY STREETS - YEAR 3

Title: HORNSEY PARK ROAD CLARENDON ROAD GATEWAY

Path: S:\EN\Sr\Sr\High\SV\FAMP\Sustainable Transport\TPP Group\Community Streets\Hornsey Park

Designed: GS Drawn: GS Checked: ##

Scale: 1:200 @A3 Date Drawing Created: 11/2016

Drg. No: RJHWP-1002-P001 Rev: -

PLACE & SUSTAINABILITY SINGLE FRONTLINE
 5th Floor, Alexandra House, 10 Station Road, Wood Green, London N22 7TR
 Tel: 020 8489 0000 Fax: 020 8489 1251
 Director Place and Sustainability: Lyn Garner

