







This product includes mapping data licensed from Ordnance Survey with the permission of HMSO © Crown Copyright LBH 2011. All rights reserved. License number 100019199.

**NOTES:**

**KEY:**

-  Relay the carriageway surface course.40mm
-  Carriageway standard block paving
-  New 600x600mm concrete flag paving
-  Replace existing red colour blister paving
-  New Tree or Planter feature
-  Resin bound surface in tree pit.

Rev	Description	Checked	Date

Project: HORNSEY PARK NEIGHBOURHOOD COMMUNITY STREETS - YEAR 3

Title: HORNSEY PARK ROAD CLARENDON ROAD GATEWAY SALOON CAR TRACKING

Path: S:\EN\Sir\Scr\High\Srv\F&P\Sustainable Transport\TPP Group\Community Streets\Hornsey Park

Designed: GS	Drawn: GS	Checked: DG
Scale: 1:200 @A3	Date Drawing Created: 11/2016	

Drg. No: RJHWP-1002-ATR1 Rev: -

**PLACE & SUSTAINABILITY SINGLE FRONTLINE**  
 5th Floor, Alexandra House, 10 Station Road, Wood Green, London N22 7TR  
 Tel: 020 8489 0000 Fax: 020 8489 1251  
 Director Place and Sustainability: Lyn Garner

