







This product includes mapping data licensed from Ordnance Survey with the permission of HMSO © Crown Copyright LBH 2011. All rights reserved. License number 100019199.

NOTES:

KEY:

-  Relay the carriageway surface course.40mm
-  Carriageway standard block paving
-  New 600x600mm concrete flag paving
-  Replace existing red colour blister paving
-  New Tree or Planter feature
-  Resin bound surface in tree pit.

Rev	Description	Checked	Date

Project: HORNSEY PARK NEIGHBOURHOOD COMMUNITY STREETS - YEAR 3

Title: HORNSEY PARK ROAD CLARENDON ROAD GATEWAY PANTECHNICON TRACKING

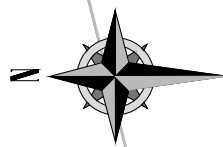
Path: S:\EN\Sir\Scr\High\Sn\F\A\F\Sustainable Transport\TPP Group\Community Streets\Hornsey Park

Designed: GS Drawn: GS Checked: DG

Scale: 1:200 @A3 Date Drawing Created: 11/2016

Drg. No: RJHWP-1002-ATR2 Rev: -

PLACE & SUSTAINABILITY SINGLE FRONTLINE
 5th Floor, Alexandra House, 10 Station Road, Wood Green, London N22 7TR
 Tel: 020 8489 0000 Fax: 020 8489 1251
 Director Place and Sustainability: Lyn Garner



Build out kerb approximately 1.3m and install planters or tree pits

New double yellow line, no waiting at any time

Carriageway lane widths to be restricted to 3.2m

Solid traffic island with full height kerb

Install over run area with low kerb

Carriageway lane widths to be restricted to 3.2m

Replace existing kerb with 10m radius. Install over run area with 3m radius to slow left turners.

Install over run area with low kerb

Solid traffic island with full height kerb

Relocate street name plate.

